












**KEY**

-  Site Boundary
-  265 m (AMSL)
-  250 m
-  225 m
-  200 m
-  175 m
-  150 m
-  125 m
-  100 m
-  75 m
-  65 m



REV	DATE	NOTES	DRAWN	CHKD

**First Environment Ltd**  
 The Studios  
 Sugarswell Business Park  
 Sherington  
 Oxfordshire  
 OX15 6HW  
 T: 01295 477077

Project/Client:  
**Stone**  
**Topographic Map**  
**Manor Oak Homes**

Based On: OS Map  
 Drawing No: 5353 Topo.APX  
 Date: 08.10.2014 | Drawn: PVW | Checked: SP

**Note:** The original of this drawing was produced in colour - a monochrome copy should not be relied upon.